ENLACE A TRAMO CALIBRACIÓN

Distancia	Tiempo	Promedio

DISTANCIA TOTAL	DISTANCIA PARCIAL	DIRECCIÓN	INFORMACIÓN	DIST. REG.
0.00	0.00	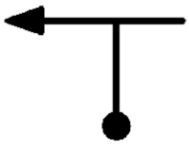 1 N43° 27,049' W7° 51,162'	INICIO ENLACE DIANTE O CONCELLO DE AS PONTES	1.65
0.36	0.36	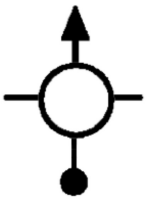 2		1.28
0.56	0.20	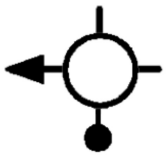 3		1.08
0.94	0.37	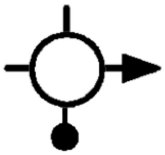 4		0.70
1.25	0.30	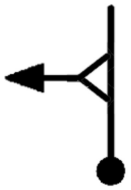 5		0.39
1.58	0.32	 6	SEGUIR DIRECCIÓN ORTIGUEIRA	0.07
1.65	0.07	 7	INICIO CALIBRACIÓN EN CEDA PINTADO	0.00
1.65 0.00	0.00 0.00	 8 N43° 27,622' W7° 51,606'		0.00 6.17

TRAMO DE CALIBRACIÓN

Distancia	Tiempo	Promedio

DISTANCIA TOTAL	DISTANCIA PARCIAL	DIRECCIÓN	INFORMACIÓN	DIST. REG.
0.000	0.000 0.000	INICIO CALIBRACIÓN EN LINEAS CEDA Lat: 43,46037 Lon: -7,86010		0.000 6.177
2.544	2.544	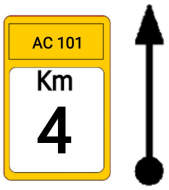 13	REFERENCIA EN PK 4	3.633
4.088	1.544	 14	REFERENCIA EN SEÑAL	2.089
6.090	2.002	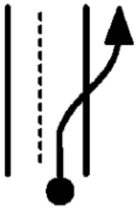 15		0.087
6.150	0.060	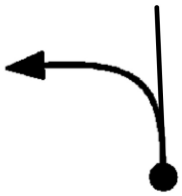 16		0.027
6.177	0.027	FINAL CALIBRACIÓN 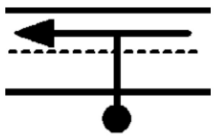 17		0.000
	0.000 0.000	INICIO CALIBRACIÓN 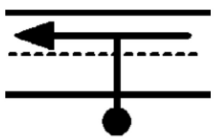 18		0.000 6.228

CALIBRACIÓN VUELTA

Distancia	Tiempo	Promedio

DISTANCIA		DIRECCIÓN	INFORMACIÓN	DIST. REG.
TOTAL	PARCIAL			
0.000	0.000 0.000	INICIO CALIBRACIÓN		0.000 6.228
3.628	3.628	19 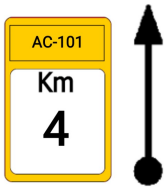	REFERENCIA EN SEÑAL	2.600
5.188	1.560	20 	REFERENCIA EN SEÑAL	1.040
6.111	0.923	21 	INCORPORARSE A CARRIL DE ESPERA	0.117
6.228	0.117	FIN CALIBRACIÓN 22 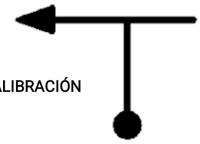		0.000
	0.000 0.000	23 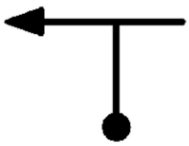	EN CEDA PINTADO	0.000 2.315

ENLACE FIN CALIBRACIÓN
A PARQUE CERRADO

Distancia	Tiempo	Promedio

DISTANCIA		DIRECCIÓN	INFORMACIÓN	DIST. REG.
TOTAL	PARCIAL			
0.00	0.00	19 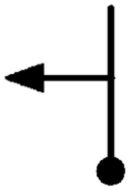	ENLACE CALIBRACIÓN A PARQUE CERRADO 	1.95
0.35	0.35	20 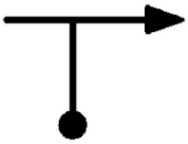		1.59
0.63	0.28	21 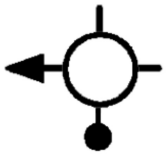		1.31
1.01	0.38	22 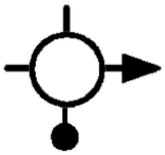		0.93
1.21	0.19	23 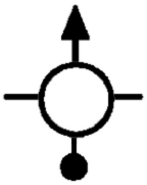		0.73
1.69	0.48	24 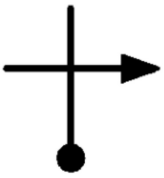		0.25
1.79	0.09	25 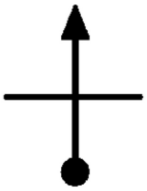		0.15
1.82	0.03	26 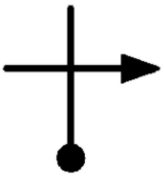		0.12

ENLACE FIN CALIBRACIÓN
A PARQUE CERRADO

Distancia	Tiempo	Promedio

DISTANCIA		DIRECCIÓN	INFORMACIÓN	DIST. REG.
TOTAL	PARCIAL			
1.87	0.04	27 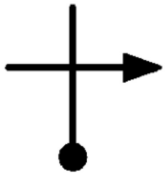		0.07
1.95	0.07	28 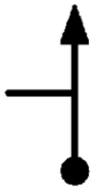		0.00