


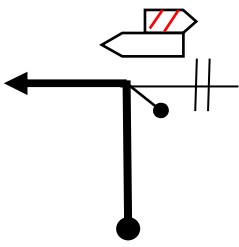

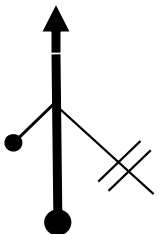
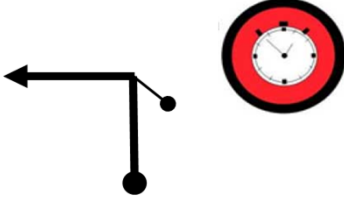



Section Sección <b>1</b>	<b>Salida</b> Protocolaria		<b>Parque cerrado</b> CETARSA	Distance Distancia <b>0,96</b>	Time Tiempo <b>0:05:00</b>	Average Promedio <b>11,52</b>	<b>Sector</b> <b>1</b>
--------------------------------	-------------------------------	--	----------------------------------	--------------------------------------	----------------------------------	-------------------------------------	---------------------------

Distance/Distancia		Direction / Dirección	Information / Información	Regresive Regresivas
Total	Partial			
0,00	0,00	<b>Salida Ceremonia</b>  <b>1</b> Av. Joaquín Ruiz x EX203	<b>SALIDA CEREMONIA</b>  <b>ROTONDA PRIMERA SALIDA</b>	0,96
0,00	0,00	<b>2</b> 		0,96
0,09	0,09	<b>3</b> 		0,87
0,55	0,46	<b>EX-203</b> <b>4</b> 	<b>CONTINUAR PRINCIPAL</b>	0,41
0,96	0,41	<b>EX-203</b> Entrada Parque Cerrado 		0,00
<b>PARQUE CERRADO VIGILADO, EXPLANADA CETARSA</b> 