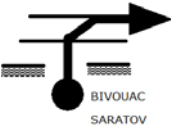


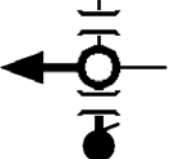

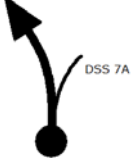



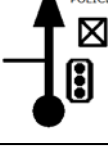

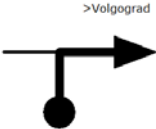







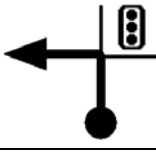
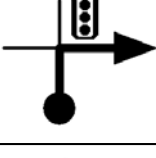



1 / 2		SWR 2023 ASSISTANCE 07_Saratov-Volgograd		393,04 Km	
0,00		 BIVOUAC SARATOV	Bivouac Saratov-01		
1	0,00		N 51.622706564 E 45.975364966	N 51°37.362 E 45°58.521	
0,73			02		
2	0,73		N 51.616544986 E 45.972166623	N 51°36.992 E 45°58.329	
3,68			03		
3	2,95		N 51.637174933 E 45.984073243	N 51°38.230 E 45°59.044	
7,05			04		
4	3,37		N 51.664563458 E 45.999487593	N 51°39.873 E 45°59.969	
30,88			LUKOIL-05		
5	23,83		N 51.580066654 E 45.764688314	N 51°34.803 E 45°45.881	
54,63			DSS7A-06		
6	23,75		N 51.407723265 E 45.700083262	N 51°24.463 E 45°42.004	
69,28			LUKOIL-07		
7	14,65		N 51.284039958 E 45.672603277	N 51°17.042 E 45°40.356	
97,77			08		
8	28,49		N 51.034608814 E 45.626394059	N 51°02.076 E 45°37.583	
186,82			ASS7A-09		
9	89,05		N 50.265659927 E 45.378258302	N 50°15.939 E 45°22.695	
206,84			10		
10	20,02		N 50.105688252 E 45.373324985	N 50°06.341 E 45°22.399	
209,43			LUKOIL-11		
11	2,59		N 50.090376569 E 45.353726611	N 50°05.422 E 45°21.223	

1 / 2		SWR 2023 ASSISTANCE 07_Saratov-Volgograd		393,04 Km	
211,77		 >Volgograd	12		
12	2,34		N 50.069604897 E 45.349469909	N 50°04.176 E 45°20.968	
232,48			DSS7B-13		
13	20,71		N 49.957713058 E 45.190928198	N 49°57.462 E 45°11.455	
330,55			GAZPROM-14		
14	98,07		N 49.188501636 E 44.881481569	N 49°11.310 E 44°52.888	
346,23			LUKOIL-15		
15	15,68		N 49.066734944 E 44.823613324	N 49°04.004 E 44°49.416	
369,88			LUKOIL-16		
16	23,65		N 48.922854982 E 44.624408296	N 48°55.371 E 44°37.464	
373,81			17		
17	3,93		N 48.889709995 E 44.618789932	N 48°53.382 E 44°37.127	
374,62			18		
18	0,81		N 48.882424957 E 44.618564962	N 48°52.945 E 44°37.113	
381,12			19		
19	6,50		N 48.826016666 E 44.601346589	N 48°49.560 E 44°36.080	
383,30			20		
20	2,18		N 48.806708255 E 44.598321562	N 48°48.402 E 44°35.899	
383,93			21		
21	0,63		N 48.804541591 E 44.606031565	N 48°48.272 E 44°36.361	
386,11			22		
22	2,18		N 48.787810296 E 44.591730003	N 48°47.268 E 44°35.503	

