






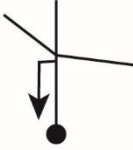


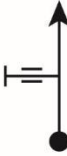

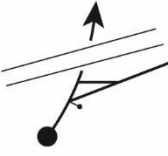
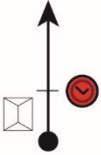



ETALONNAGE 1		DISTANCE	PAGE :
		7.26 km	1
TOTAL	PARTIAL	DIRECTION	INFORMATION
0.00	0.00	<p>1</p>	= BUS STOP  GPS : 50°29'23" N - 05°50'40"
		<p>R.S.P</p> <p>2</p>	
0.88	0.88	<p>3</p>	6.28
3.28	2.40	<p>4</p>	4.86
3.59	1.31	<p>5</p>	3.67
4.18	0.59	<p>6</p>	<p>3.08</p>

ETALONNAGE 1		DISTANCE 7.26 km		PAGE : 2	
TOTAL	PARTIAL	DIRECTION		INFORMATION	KM TO GO
4.99	0.81	7			2.27
		8	<b>R.S.P</b>		
5.77	0.78	9			1.49
6.29	0.52	10			0.97
7.26	0.97	11		 END ETALONNAGE	0.00
7.45	0.19	12		<b>!!!</b> <b>DEMI TOUR</b> <b>U-TURN</b>	



ETALONNAGE 2		DISTANCE 7.26 km		PAGE : 3	
TOTAL	PARTIAL	DIRECTION		INFORMATION	KM TO GO
0.00	0.00	1			7.26
0.96	0.96	2			6.30
1.50	0.54	3			5.76
		4	<p style="text-align: center;"><b>R.S.P</b></p>		
2.28	0.78	5			4.98
3.07	0.79	6			4.19

ETALONNAGE 2		DISTANCE		PAGE :	
		7.26 km		4	
TOTAL	PARTIAL	DIRECTION		INFORMATION	KM TO GO
3.65	0.58	7			3.61
3.96	0.31	8			3.30
		9	R.S.P		
6.30	2.34	10			0.96
		11	R.S.P		
7.26	0.96	12		 = BUS STOP END ETALONNAGE	0.00