



12. ČEZ Czech New Energies Rallye

Bridgestone FIA ecoRally Cup
Český Krumlov, Czech Republic, 15. - 16. 3. 2024



Date:	12. 3. 2024	Time:	14:30
Subject:	CoC COMMUNICATION No. 2 Calibration zone / Kalibrační úsek	Document No.:	3.3
From:	<i>Clerk of the Course</i>		
To:	<i>All Competitors</i>		
Number of pages: 1		Attachments:	1 (2 pages)

Please see the attached roadbook for the calibration zone.

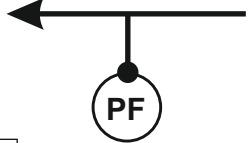
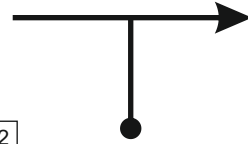
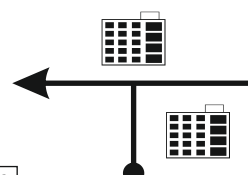
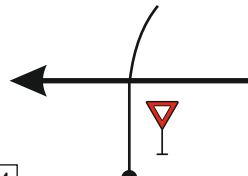
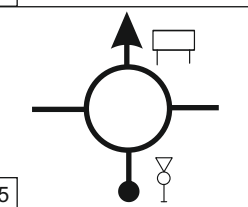

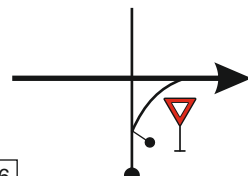

Record of driving through the calibration zone: <https://youtu.be/tmfpVgEv1YI>

V příloze naleznete itinerář pro kalibrační úsek.

Záznam jízdy kalibračním úsekem: <https://youtu.be/tmfpVgEv1YI>


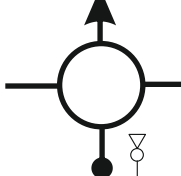
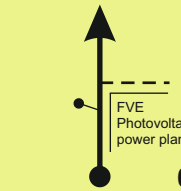
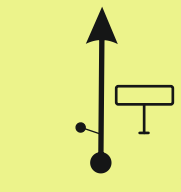

.....
Pavel Kacerovský
Clerk of the Course

ČK/TC	SCRUTINEERING	vzdálenost/distance	3,828 km	strana/page	1
		průměr/average		etapa/leg	
ČK/TC	CALIBRATION ZONE	cílový čas/target time			

Vzdálenost/distance		Směr jízdy Direction	Informace Information	km do ČK km to TC
celková total km	dílčí partial km			
0,000	0,000		!! uzavřené parkoviště parc fermé	9,218
		01		
0,031	0,031			9,187
		02		
0,202	0,171			9,016
		03		
0,517	0,315			8,701
		04		
0,787	0,270			8,431
		05		
1,787	1,000			7,431
		06		

12. ČEZ CZECH NEW ENERGIES RALLYE 2024

ČK/TC	SCRUTINEERING	vzdálenost/distance	3,828 km	strana/page	2
		průměr/average		etapa/leg	
ČK/TC	CALIBRATION ZONE	cílový čas/target time			

Vzdálenost/distance		Směr jízdy Direction	Informace Information	km do ČK km to TC
celková total km	dílčí partial km			
3,180	1,393			6,038
		07		
3,362	0,182			5,856
		08		
5,340	1,978		ZAČÁTEK KALIBRACE BEGINNING OF CALIBRATION N 49° 01.868' E 14° 30.242'	3,878
		09		
9,168	3,828		KONEC KALIBRACE END OF CALIBRATION CHOTÝČANY N 49° 03.848' E 14° 31.081'	0,050
		10		
9,218	0,050		ZPĚT NA START KALIBRACE GO BACK TO START OF CALIBRATION	0,000
		11		

12. ČEZ CZECH NEW ENERGIES RALLYE 2024



ONBOARD

START - 0,000 km



**N 49°01.868'
E 14°30.242'**

FINISH - 3,828 km



**N 49°03.848'
E 14°31.081'**

